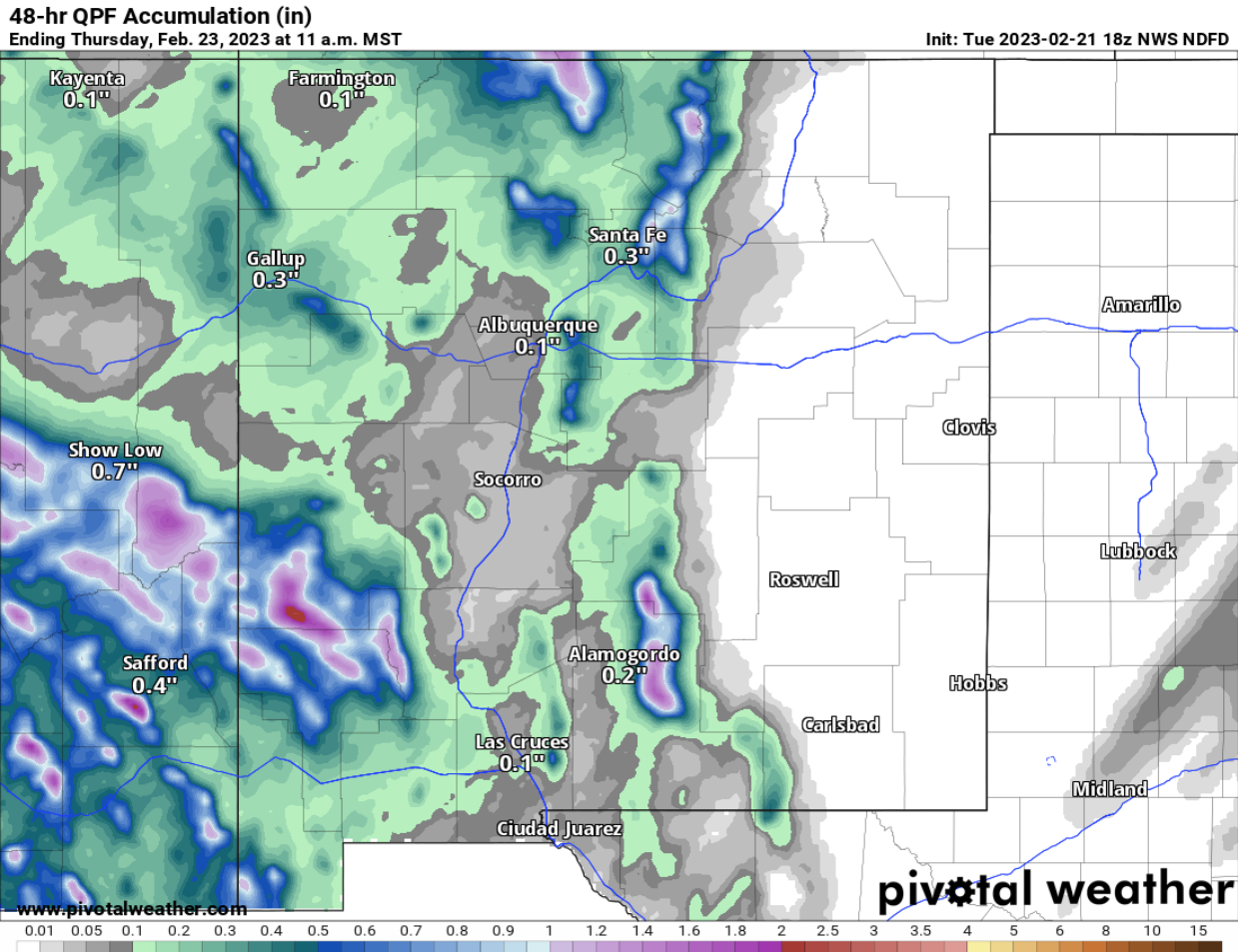
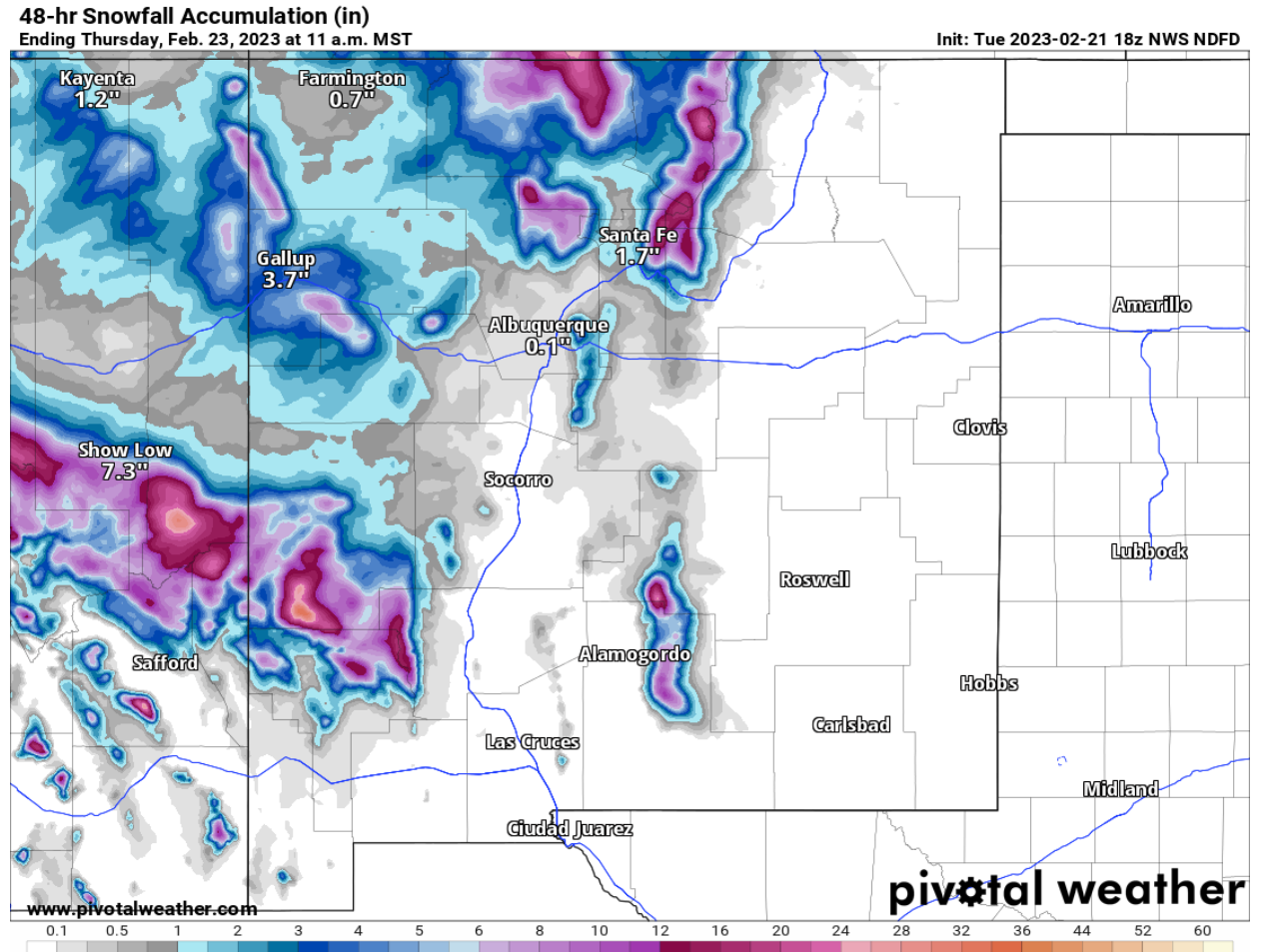


2-Day Official NWS Precipitation Forecast



2-Day Official NWS Snowfall Forecast

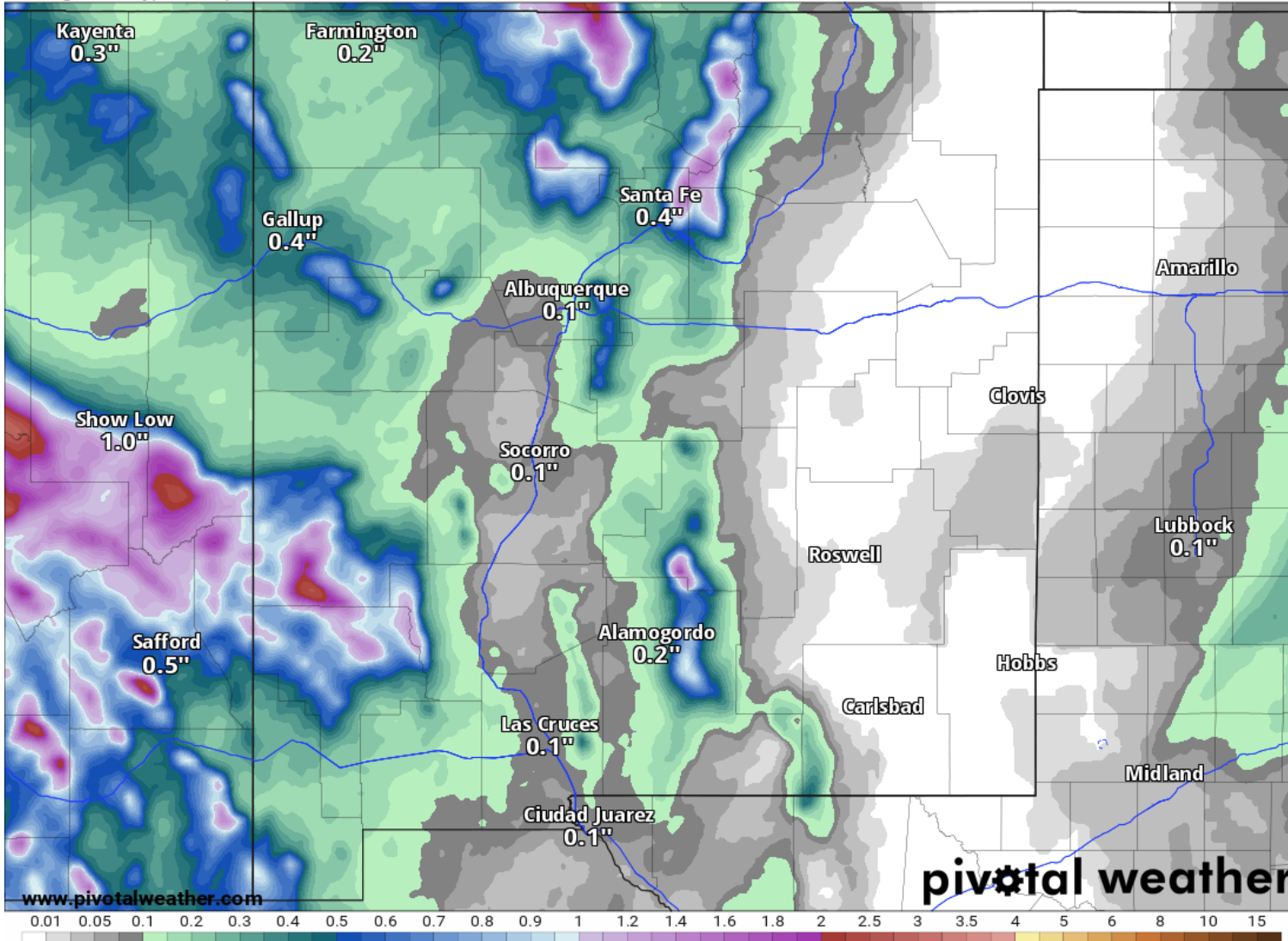


7-Day Official NWS Precipitation Forecast

7-Day Precipitation (in)

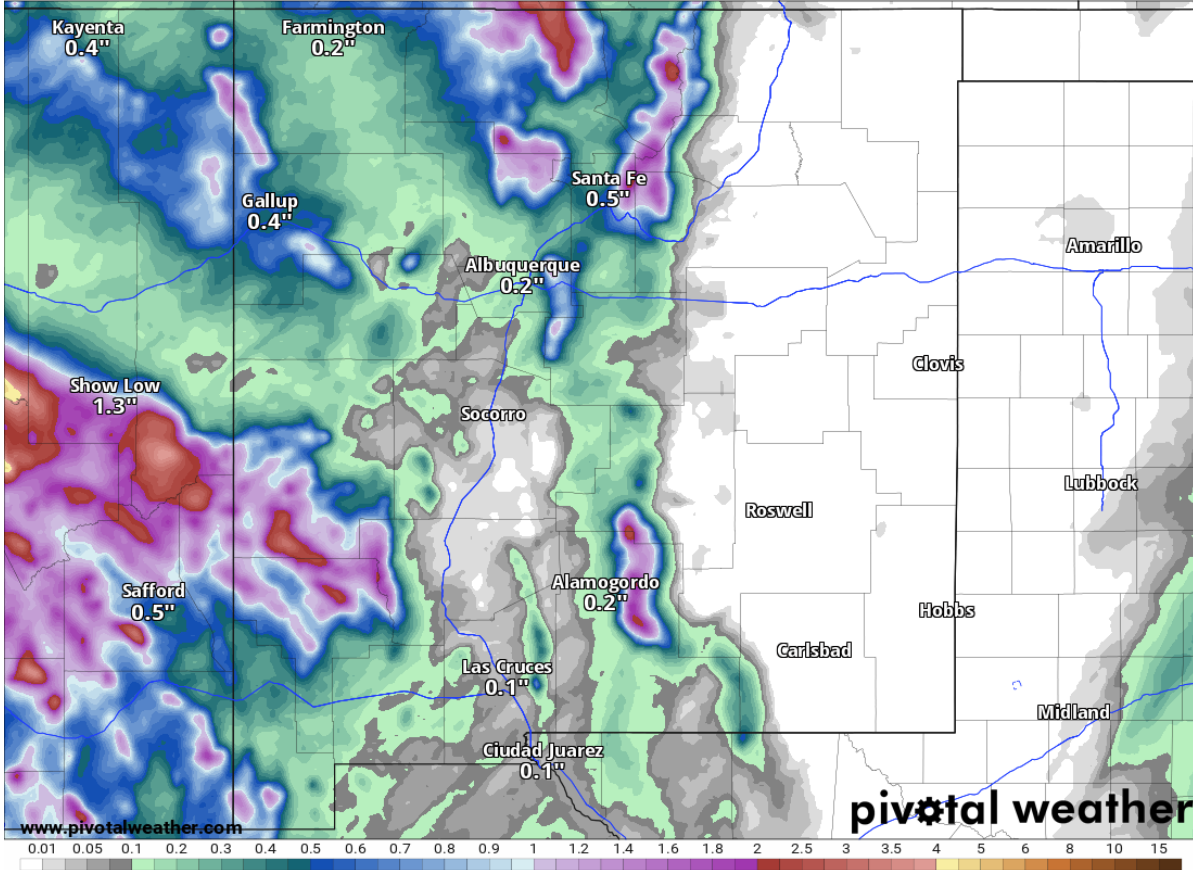
Ending Tuesday, Feb. 28, 2023 at 5 a.m. MST

Init: Tue 2023-02-21 12z WPC

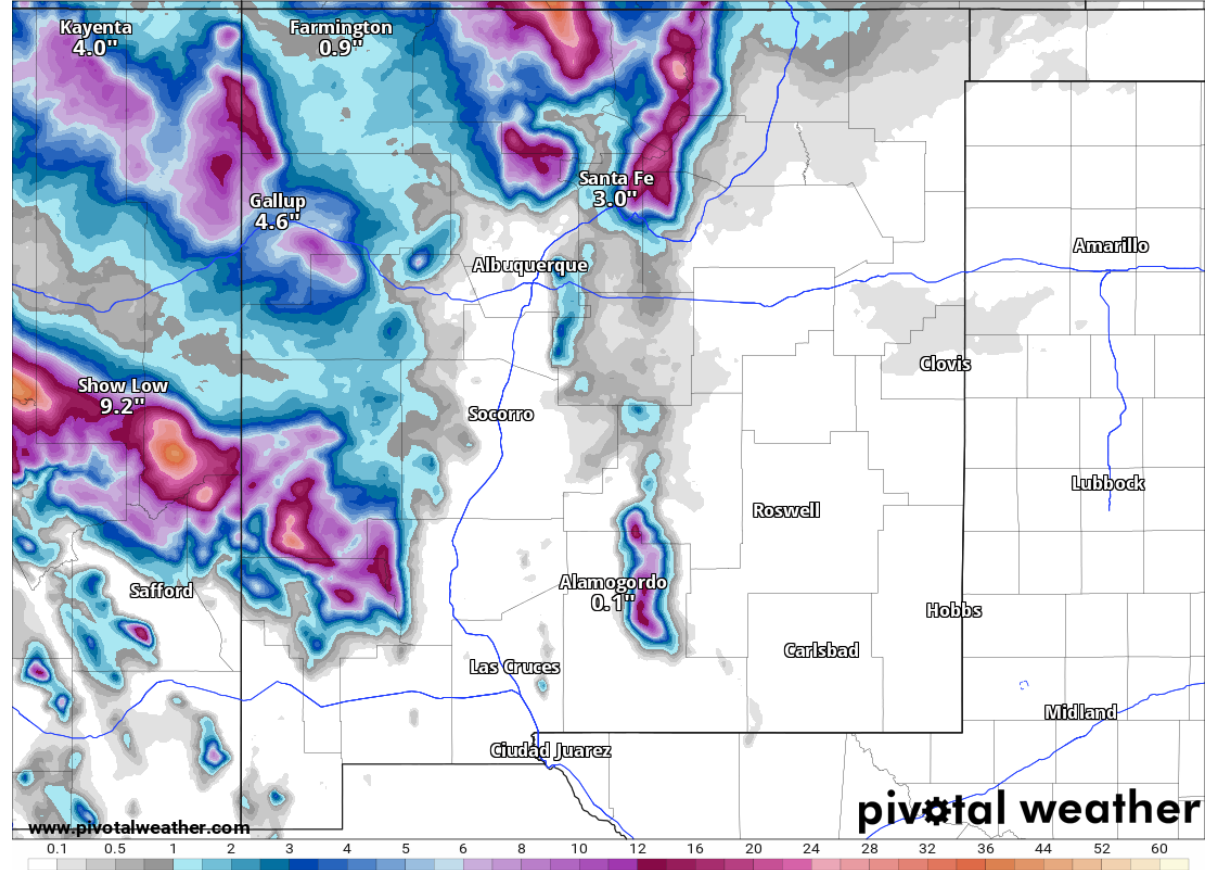


Model Ensemble 10-Day Precipitation & Snowfall Forecast

Total QPF (in)
Between Tuesday, Feb. 21, 2023 at 6 a.m. MST and Friday, Mar. 3, 2023 at 5 a.m. MST
Init: Tue 2023-02-21 13z NWS Blend of Models

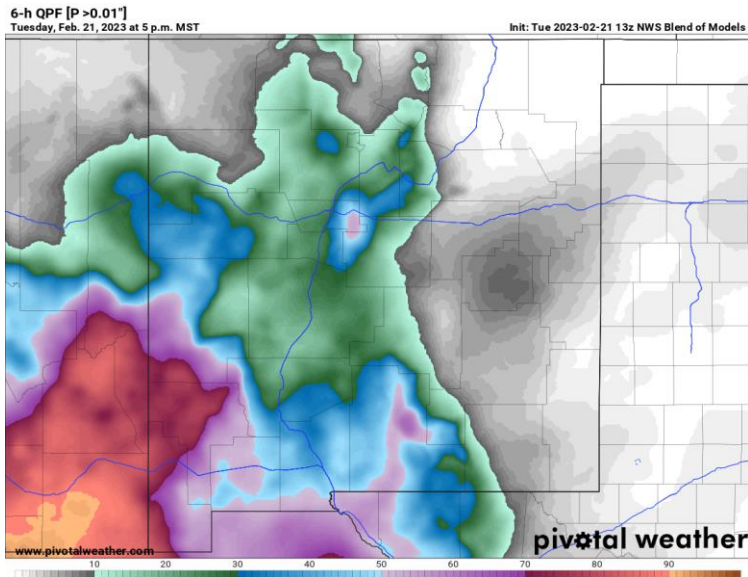


Total Snowfall, Model Ratio (in)
Between Tuesday, Feb. 21, 2023 at 6 a.m. MST and Friday, Mar. 3, 2023 at 5 a.m. MST
Init: Tue 2023-02-21 13z NWS Blend of Models

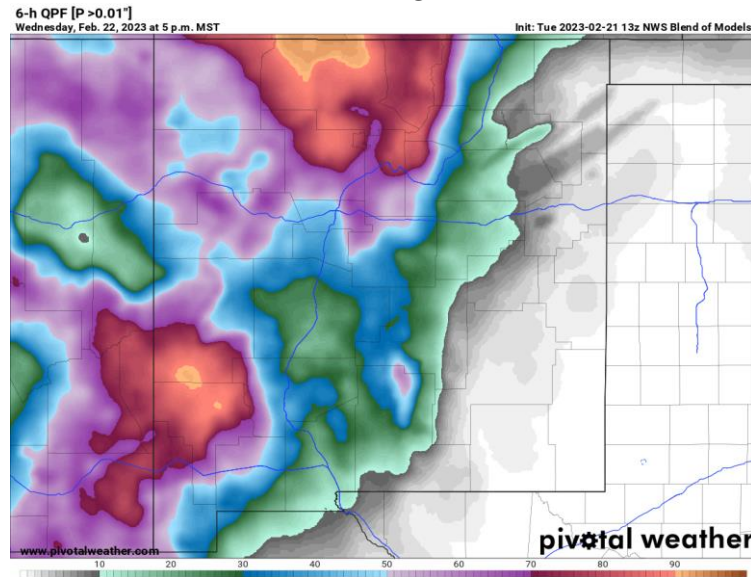


MODEL Ensemble Probability of Measurable Precipitation

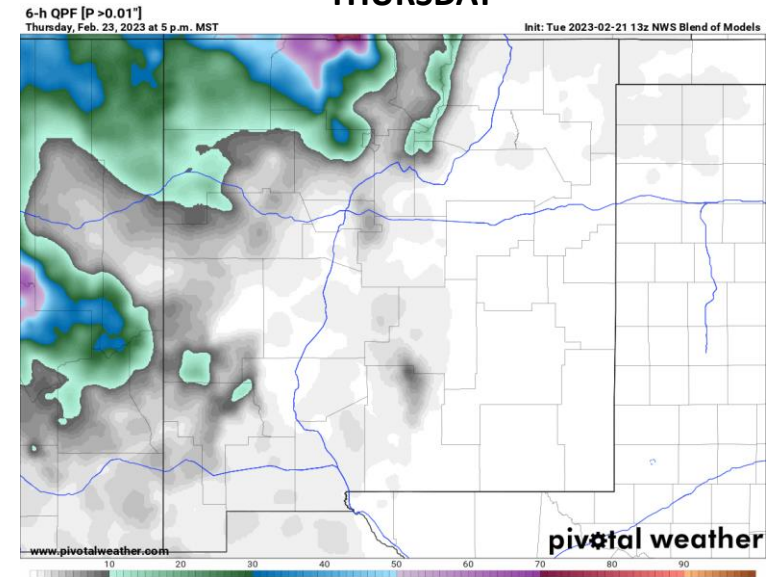
TUESDAY




WEDNESDAY



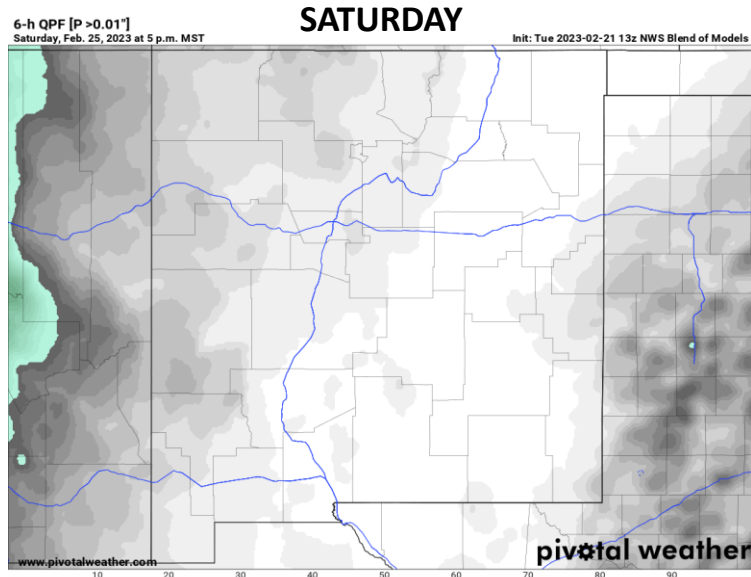
THURSDAY



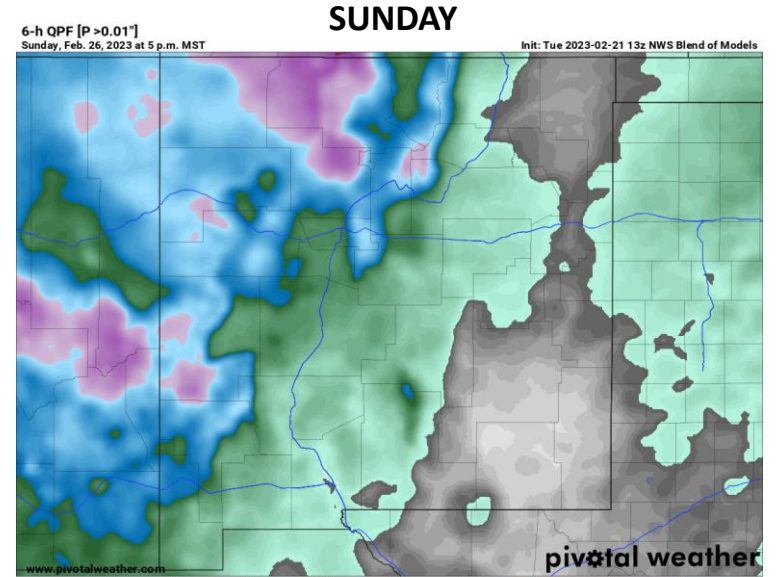
FRIDAY



SATURDAY

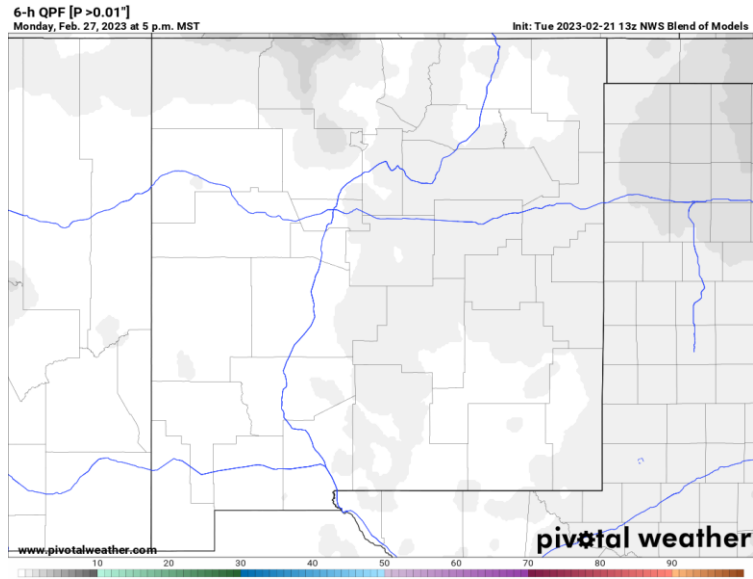


SUNDAY

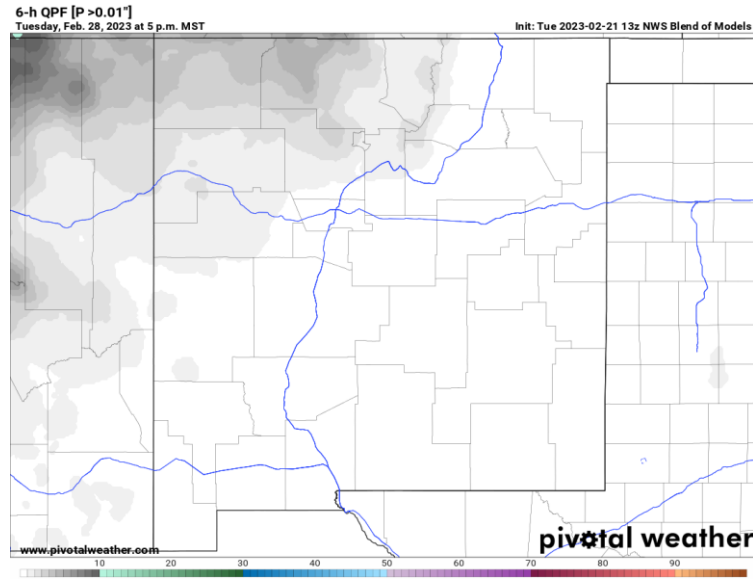


MODEL Ensemble Probability of Measurable Precipitation

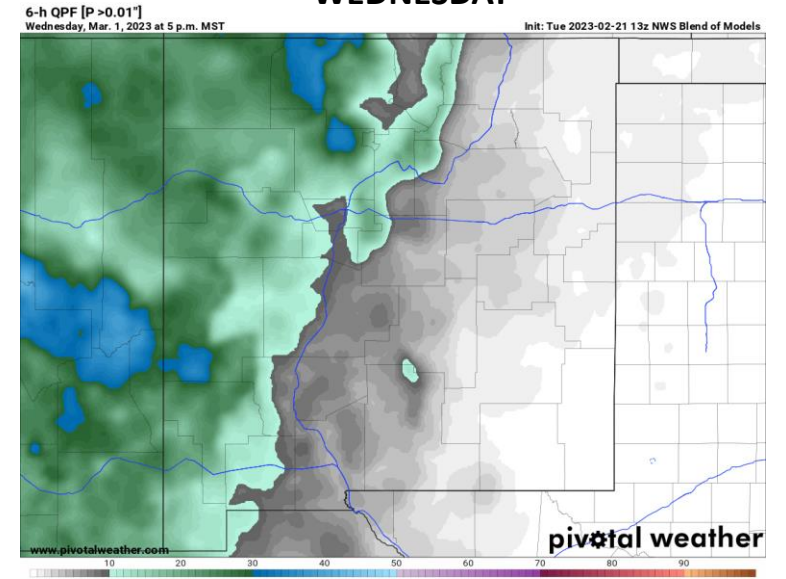
MONDAY



TUESDAY

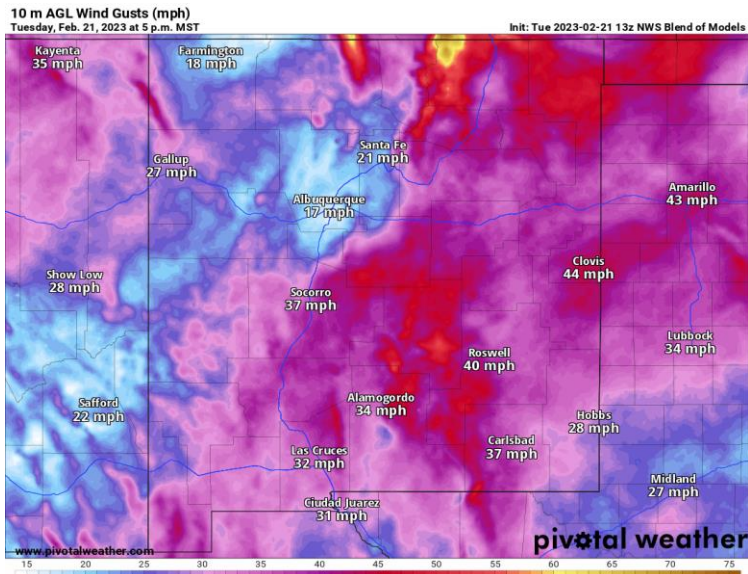


WEDNESDAY

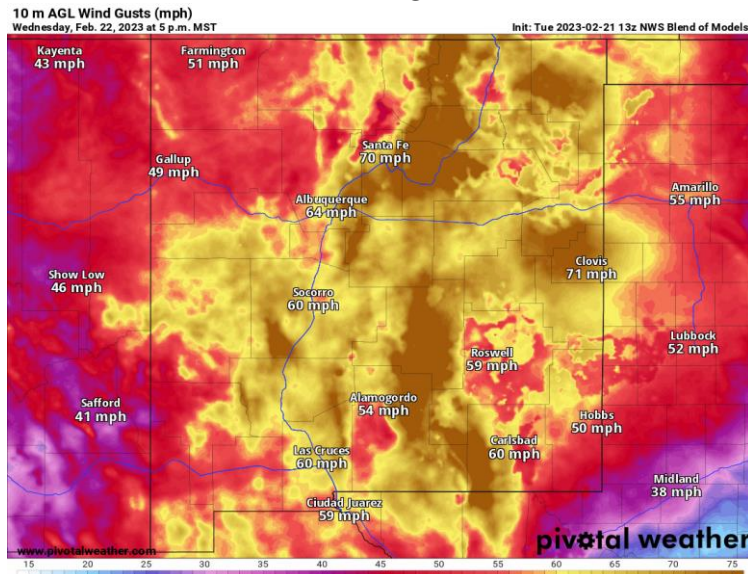


MODEL Ensemble Daily Wind Gust Forecast 5pm

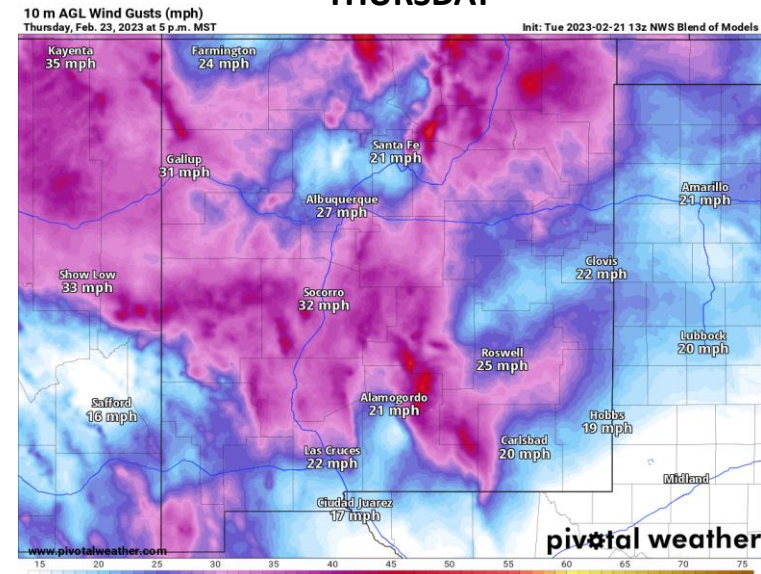
TUESDAY



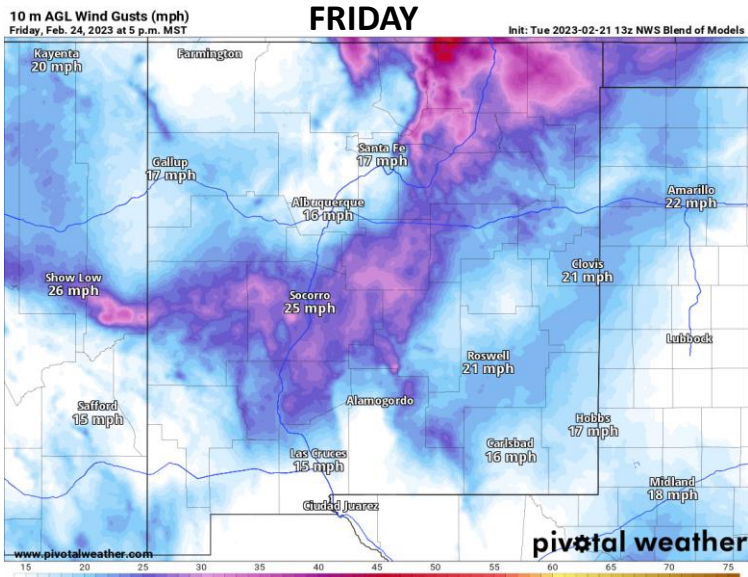
WEDNESDAY



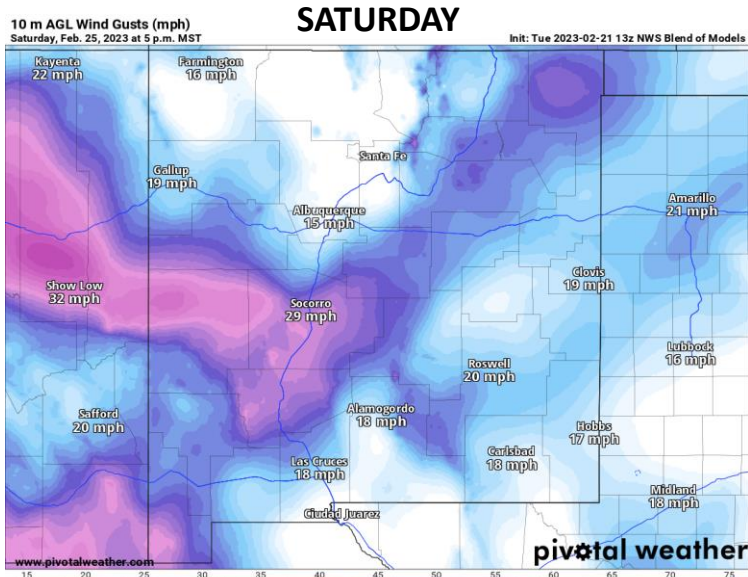
THURSDAY



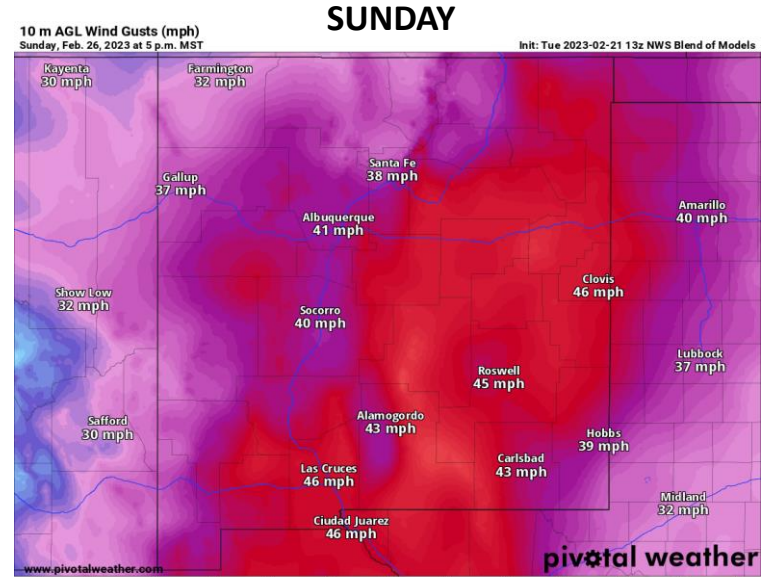
FRIDAY



SATURDAY

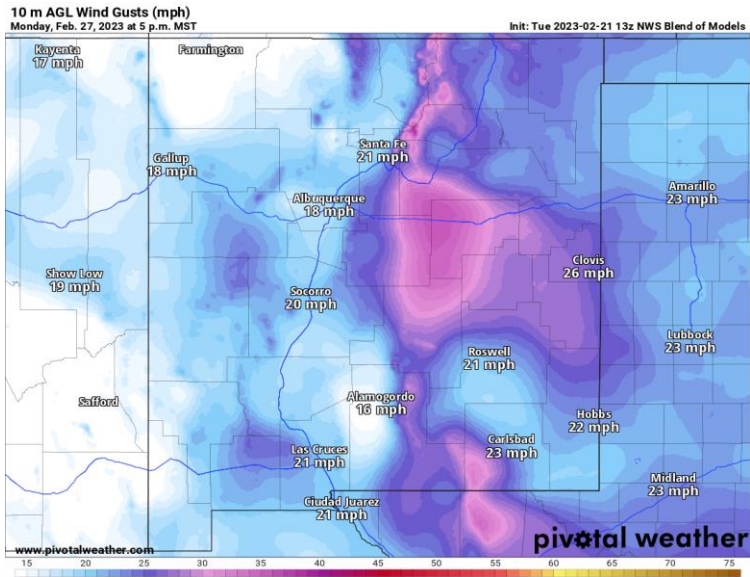


SUNDAY

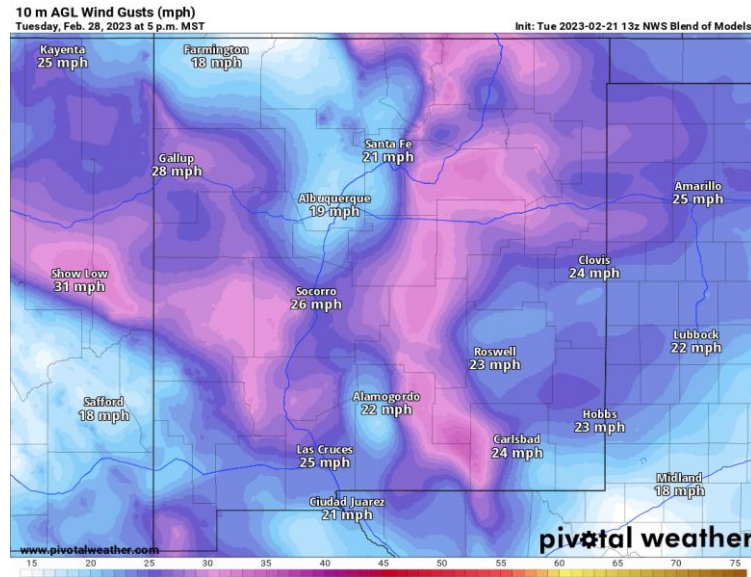


MODEL Ensemble Daily Wind Gust Forecast 5pm

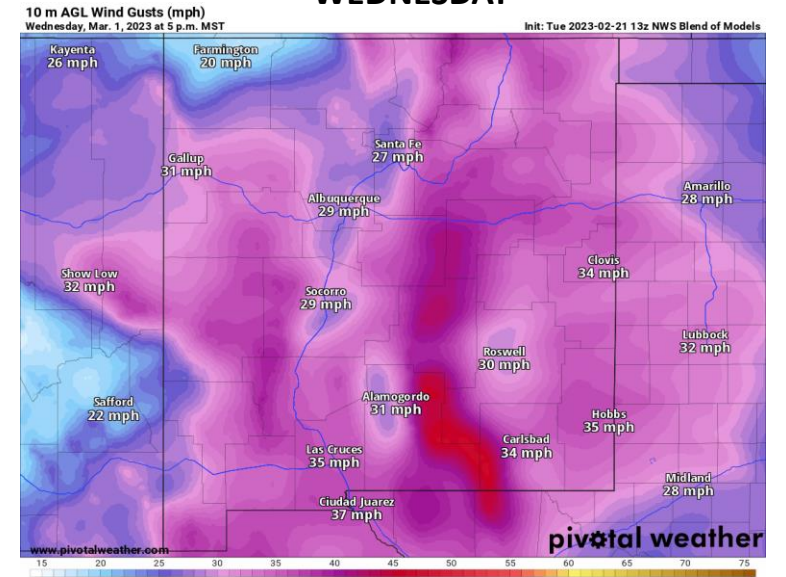
MONDAY

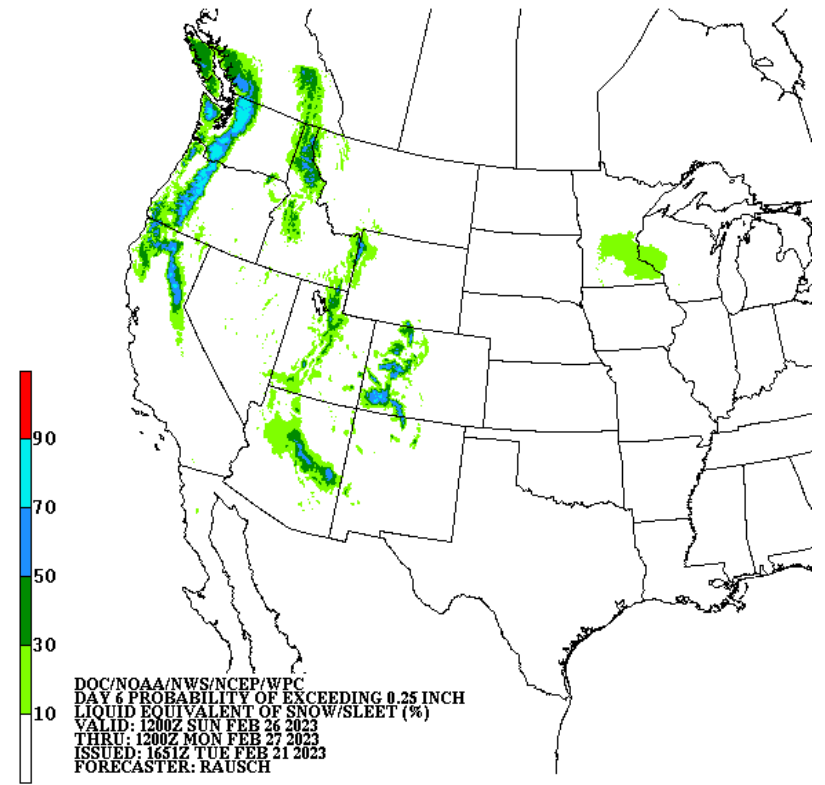
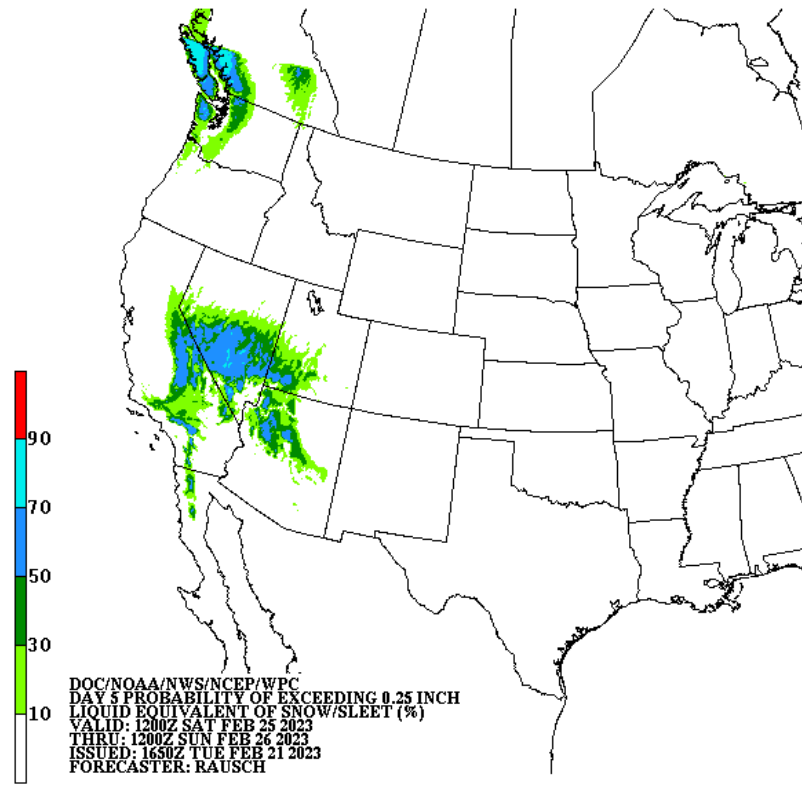
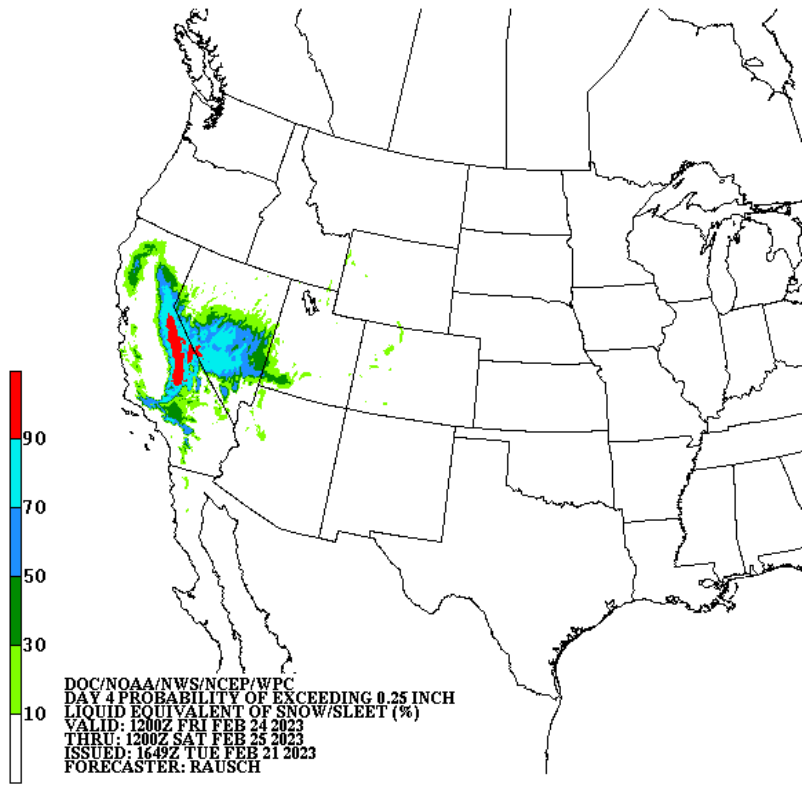


TUESDAY



WEDNESDAY





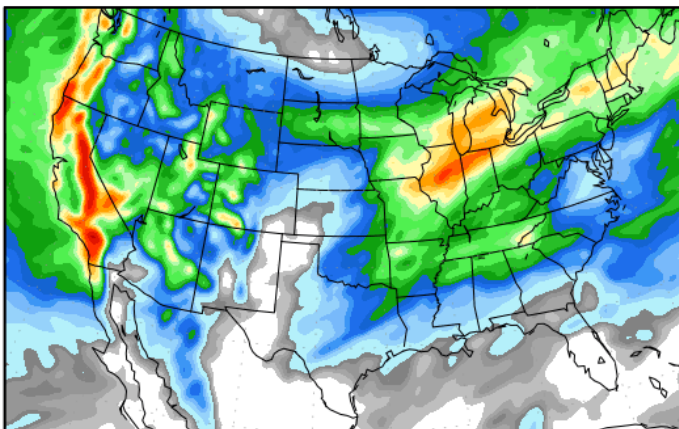
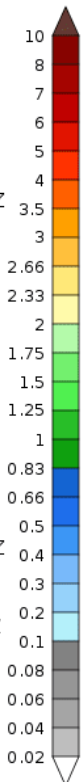
Days 4-6 Winter Weather Outlook

Probability of at least 2-3" snowfall

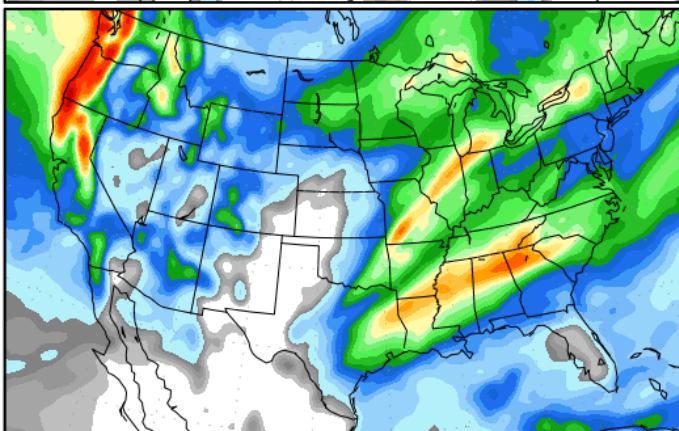
Precipitation Forecasts

Precipitation (in) during the period:

Tue, 21 FEB 2023 at 12Z
-to-
Wed, 01 MAR 2023 at 12Z

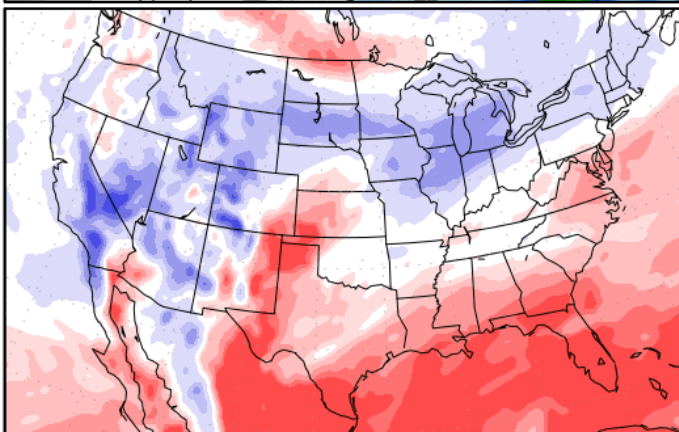
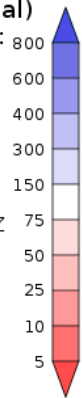


Wed, 01 MAR 2023 at 12Z
-to-
Thu, 09 MAR 2023 at 12Z



Precipitation (% of normal) during the first period:

Tue, 21 FEB 2023 at 12Z
-to-
Wed, 01 MAR 2023 at 12Z

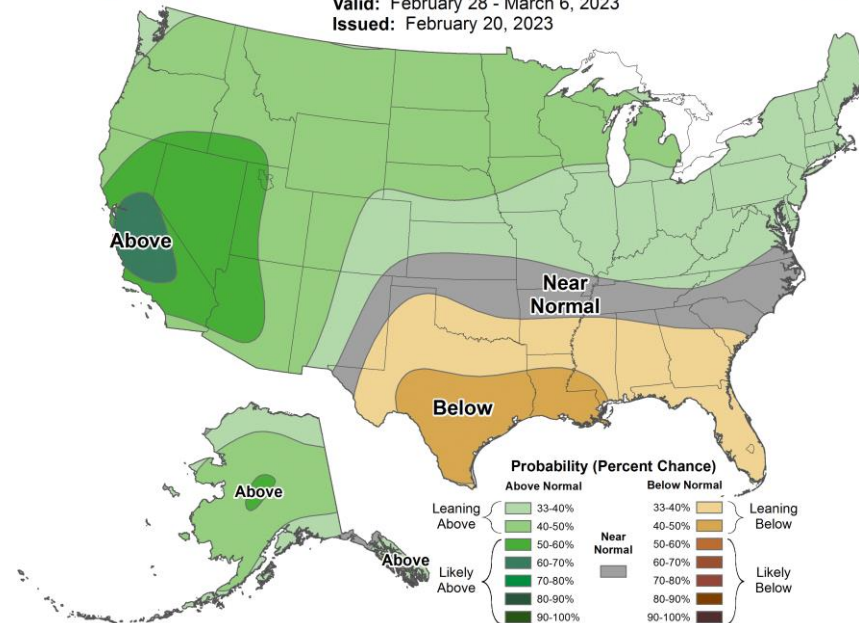


Precipitation forecasts from the National Centers for Environmental Prediction.
Normal rainfall derived from Xie-Arkin (CMAP) Monthly Climatology for 1979-2003.
Forecast Initialization Time: 12Z21FEB2023



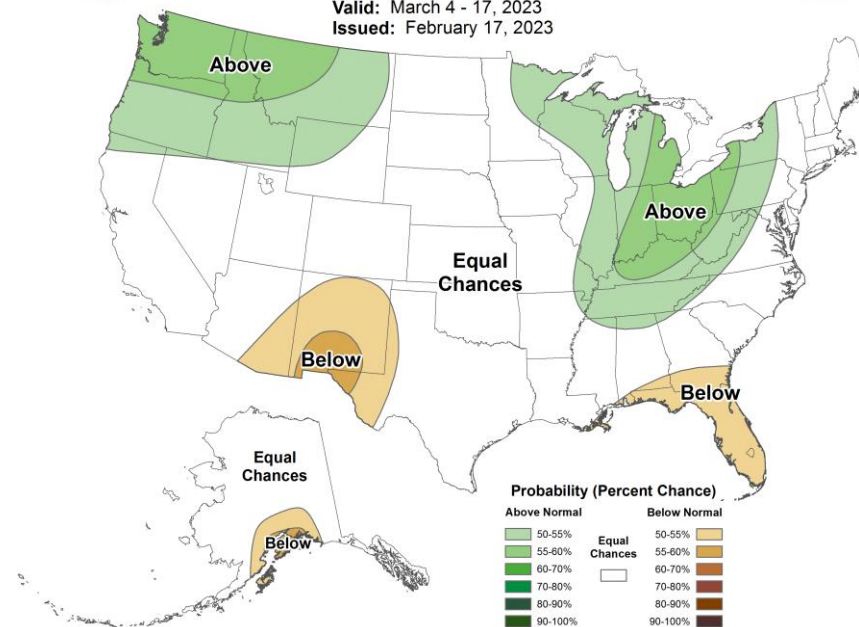
8-14 Day Precipitation Outlook

Valid: February 28 - March 6, 2023
Issued: February 20, 2023



Weeks 3-4 Precipitation Outlook

Valid: March 4 - 17, 2023
Issued: February 17, 2023



Your National Weather Service *forecast*

User Defined Area Forecast

[BOOKMARK](#)

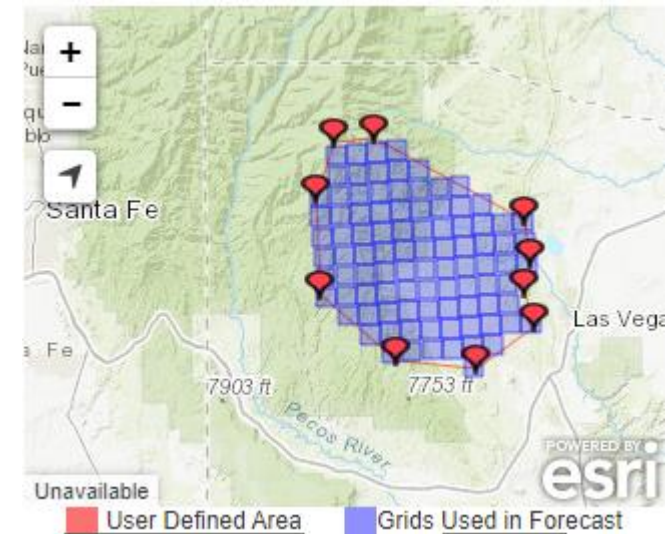
[Experimental Product: Description | Survey](#)
 NWS Albuquerque, NM [Mobile Weather Information](#)
 User Defined Area Forecast: grids Forecast Valid: 10am MST Feb 21, 2023-6pm MST Feb 27, 2023

Forecast at a Glance


Today	Tonight	Wednesday	Wednesday Night	Thursday	Thursday Night	Friday	Friday Night	Saturday
60% Snow Likely Hi 46 °F	80% Rain/Snow Lo 29 °F	80% Rain/Snow Hi 36 °F ↓	Windy Lo 11 °F	Breezy Hi 34 °F	Partly Cloudy Lo 22 °F	Breezy Hi 44 °F	Partly Cloudy Lo 27 °F	Mostly Sunny Hi 50 °F

This table displays the range of values for each weather element during each period.
 Forecast presented is based on 94 forecast grids, covering an area of 227 sq miles. The elevation ranges from 6598 ft. to 10696 ft.

	Tue		Tue Night		Wed		Wed Night		Thu		Thu Night		Fri		Fri Night		Sat	
Temp (F)	34	54	21	34	25	45	4	17	22	43	16	26	31	52	21	31	37	58
PoP (%)	0	60	30	80	20	100	0	40	0	10	0	10	0	10	0	0	0	10
QPF (in)	0	0	0.03	0.57	0.06	0.41	0	0.01	0	0	0	0	0	0				
Snow (in)	0	0	1	7	1	7	0	1	0	0	0	0	0	0				
Sky	25	55	50	95	65	100	30	70	25	45	30	40	30	50	30	40	40	50
Wind (mph)	25	35	25	35	25	45	35	55	20	35	15	30	15	35	10	30	10	20
Wind Dir	W		WSW		WSW		WSW		W		SW		SW		W		W	
Weather			Rain Showers & Snow Showers & Snow & Rain & Blowing Snow		Rain Showers & Snow Showers & Blowing Snow & Snow & Rain		Blowing Snow & Snow Showers											




Cerro Pelado Burn Scar NWS Forecast












Your National Weather Service forecast

User Defined Area Forecast



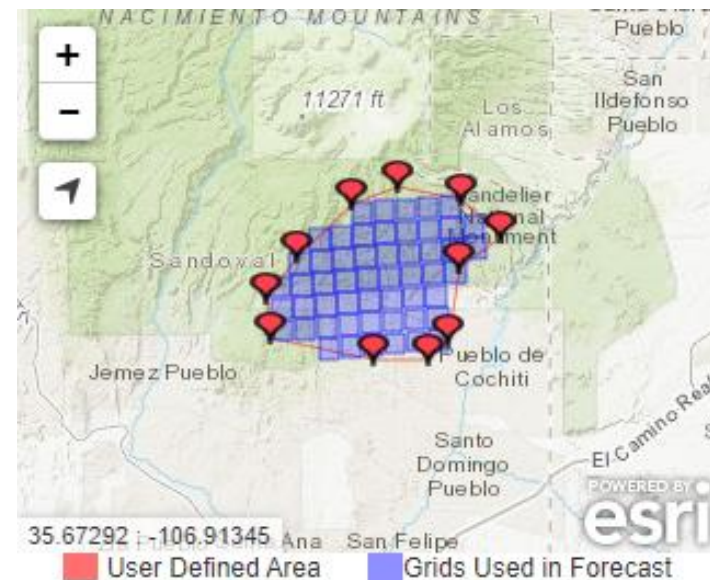
Experimental Product: [Description](#) | [Survey](#)
 NWS Albuquerque, NM [Mobile Weather Information](#)
 User Defined Area Forecast: grids Forecast Valid: 10am MST Feb 21, 2023-6pm MST Feb 27, 2023

Forecast at a Glance


Today	Tonight	Wednesday	Wednesday Night	Thursday	Thursday Night	Friday	Friday Night	Saturday
								
30% Scattered Showers Hi 48 °F	80% Rain/Snow Lo 30 °F	90% Rain/Snow Hi 35 °F ↓	Windy Lo 15 °F	Partly Sunny Hi 37 °F	Partly Cloudy Lo 23 °F	Mostly Sunny Hi 45 °F	Partly Cloudy Lo 27 °F	Partly Sunny Hi 51 °F

This table displays the range of values for each weather element during each period.
 Forecast presented is based on 53 forecast grids, covering an area of 128 sq miles. The elevation ranges from 5797 ft. to 8999 ft.

	Tue		Tue Night		Wed		Wed Night		Thu		Thu Night		Fri		Fri Night		Sat	
Temp (F)	40	55	24	34	29	42	8	19	30	45	20	25	37	53	19	30	43	59
PoP (%)	0	30	40	80	50	100	0	30	0	20	0	10	10	10	0	10	0	10
QPF (in)	0	0.01	0.08	0.23	0.09	0.27	0	0.01	0	0.01	0	0	0	0				
Snow (in)	0	0	0	2	1	4	0	T	0	T	0	0	0	0				
Sky	30	65	75	95	90	100	40	65	50	60	40	50	30	45	40	45	50	55
Wind (mph)	15	15	15	20	15	35	30	40	15	25	10	15	10	20	10	15	5	10
Wind Dir	WSW		WSW		WSW		WSW		W		SSW		SW		N		N	
Weather			Rain & Snow		Rain & Snow & Rain		Blowing Snow & Snow		Snow Showers									
			Showers & Snow		Showers & Snow		Showers & Blowing Snow											




Cerro Pelado Burn Scar NWS Forecast












Your National Weather Service *forecast*

User Defined Area Forecast



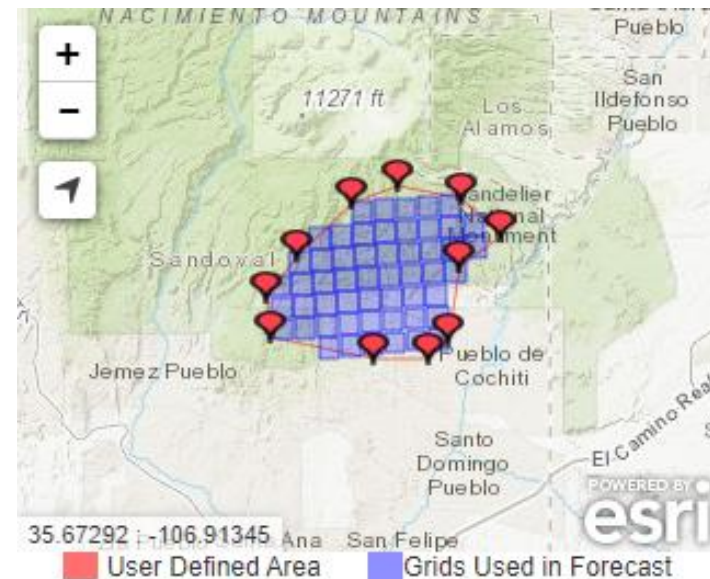
Experimental Product: [Description](#) | [Survey](#)
 NWS Albuquerque, NM [Mobile Weather Information](#)
 User Defined Area Forecast: grids Forecast Valid: 10am MST Feb 21, 2023-6pm MST Feb 27, 2023

Forecast at a Glance

Today	Tonight	Wednesday	Wednesday Night	Thursday	Thursday Night	Friday	Friday Night	Saturday
								
30% Scattered Showers Hi 48 °F	80% Rain/Snow Lo 30 °F	90% Rain/Snow Hi 35 °F ↓	Windy Lo 15 °F	Partly Sunny Hi 37 °F	Partly Cloudy Lo 23 °F	Mostly Sunny Hi 45 °F	Partly Cloudy Lo 27 °F	Partly Sunny Hi 51 °F

This table displays the range of values for each weather element during each period.
 Forecast presented is based on 53 forecast grids, covering an area of 128 sq miles. The elevation ranges from 5797 ft. to 8999 ft.

	Tue		Tue Night		Wed		Wed Night		Thu		Thu Night		Fri		Fri Night		Sat	
Temp (F)	40	55	24	34	29	42	8	19	30	45	20	25	37	53	19	30	43	59
PoP (%)	0	30	40	80	50	100	0	30	0	20	0	10	10	10	0	10	0	10
QPF (in)	0	0.01	0.08	0.23	0.09	0.27	0	0.01	0	0.01	0	0	0	0				
Snow (in)	0	0	0	2	1	4	0	T	0	T	0	0	0	0				
Sky	30	65	75	95	90	100	40	65	50	60	40	50	30	45	40	45	50	55
Wind (mph)	15	15	15	20	15	35	30	40	15	25	10	15	10	20	10	15	5	10
Wind Dir	WSW		WSW		WSW		WSW		W		SSW		SW		N		N	
Weather			Rain & Snow		Rain & Snow & Rain		Blowing Snow & Snow		Snow Showers									
			Showers & Snow		Showers & Snow		Showers & Blowing Snow											



Black Burn Scar NWS Forecast

Your National Weather Service forecast

User Defined Area Forecast

[BOOKMARK](#)
[f](#)
[t](#)
[e](#)

[Experimental Product: Description | Survey](#)
 NWS El Paso, TX [Mobile Weather Information](#)
 User Defined Area Forecast: grids Forecast Valid: 10am MST Feb 21, 2023-6pm MST Feb 27, 2023


Forecast at a Glance

Today	Tonight	Wednesday	Wednesday Night	Thursday	Thursday Night	Friday	Friday Night	Saturday
Mostly Cloudy Hi 50 °F	Windy Lo 28 °F	Windy Hi 34 °F	Windy Lo 20 °F	Windy Hi 35 °F	Partly Cloudy Lo 24 °F	Sunny Hi 45 °F	Partly Cloudy Lo 28 °F	Mostly Sunny Hi 49 °F

This table displays the range of values for each weather element during each period. Forecast presented is based on 376 forecast grids, covering an area of 907 sq miles. The elevation ranges from 5564 ft. to 9508 ft.

	Tue		Tue Night		Wed		Wed Night		Thu		Thu Night		Fri		Fri Night		Sat	
Temp (F)	40	60	24	34	25	42	15	25	25	45	19	30	36	53	21	36	39	58
PoP (%)	0	70	20	90	20	100	10	60	0	40	0	0	0	10	0	0	0	10
QPF (in)	0	0.31	0.06	0.88	0.18	0.72	0.01	0.11	0	0.03	0	0	0	0				
Snow (in)	0	T	T	7	1	10	T	2	0	T	0	0	0	0				
Sky	35	95	55	100	60	100	35	85	20	90	15	55	10	45	15	60	20	60
Wind (mph)	15	30	15	50	30	60	15	55	15	45	10	35	10	25	5	20	5	25
Wind Dir	SSW		SW		WSW		WSW		WSW		SW		SW		SW		SSW	
Weather	Rain & Snow & Rain Showers & TStorms		Rain & Snow & Blowing Snow		Snow & Rain & Blowing Snow		Rain Showers & Snow Showers & Blowing Snow & Snow		Snow Showers & Snow & Rain Showers									

■ User Defined Area ■ Grids Used in Forecast
[Get an Area Forecast](#) [Clear Map](#)












Your National Weather Service forecast

User Defined Area Forecast

Experimental Product: [Description](#) | [Survey](#)
 NWS Albuquerque, NM [Mobile Weather Information](#)

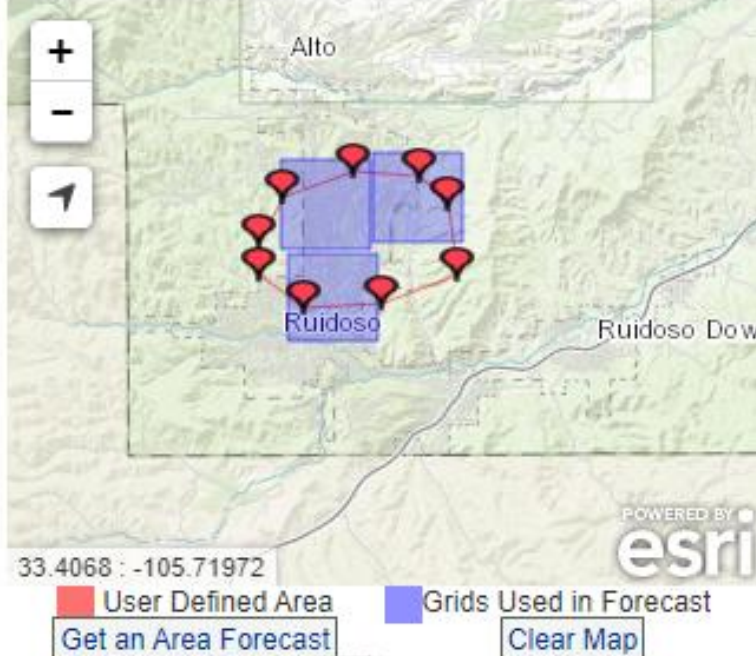
User Defined Area Forecast: grids Forecast Valid: 10am MST Feb 21, 2023-6pm MST Feb 27, 2023

Forecast at a Glance

Today	Tonight	Wednesday	Wednesday Night	Thursday	Thursday Night	Friday	Friday Night	Saturday
 60% Showers Likely Hi 52 °F	 60% Rain/Snow Likely Lo 30 °F	 60% Rain/Snow Likely Hi 39 °F	 30% Blowing Snow Lo 29 °F	 20% Blowing Snow Hi 43 °F	 Mostly Clear Lo 32 °F	 Mostly Sunny Hi 53 °F	 Partly Cloudy Lo 35 °F	 Mostly Sunny Hi 58 °F

This table displays the range of values for each weather element during each period.
 Forecast presented is based on 3 forecast grids, covering an area of 7 sq miles. The elevation ranges from 6873 ft. to 7123 ft.

	Tue		Tue Night		Wed		Wed Night		Thu		Thu Night		Fri		Fri Night		Sat	
Temp (F)	52	52	30	30	39	40	29	30	43	43	32	33	53	54	35	35	58	59
PoP (%)	10	60	50	60	60	70	10	30	10	20	0	0	0	0	0	0	0	0
QPF (in)	0.01	0.04	0.41	0.5	0.21	0.27	0.1	0.14	0.01	0.01	0	0	0	0				
Snow (in)	0	0	2	3	2	3	1	2	1	1	0	0	0	0				
Sky	40	60	70	90	70	80	55	80	30	55	25	25	20	30	40	40	40	45
Wind (mph)	25	30	30	35	40	50	40	50	30	35	20	25	20	20	10	20	10	20
Wind Dir	SW		SW		SW		WSW		WSW		SW		SW		SW		SW	
Weather			Rain & Snow & Rain Showers & Snow Showers & Blowing Snow		Snow & Blowing Snow & Rain		Snow Showers & Blowing Snow & Snow &		Snow & Blowing Snow									



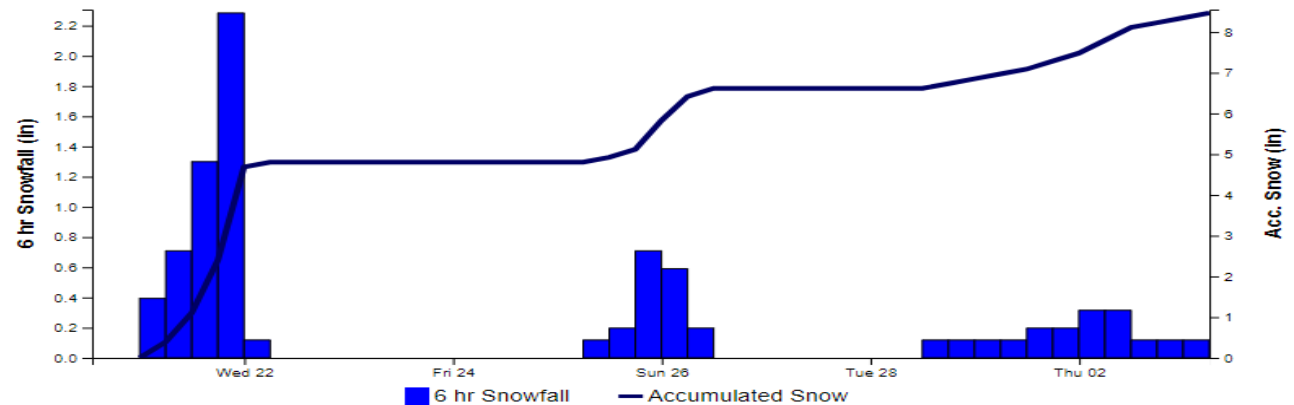
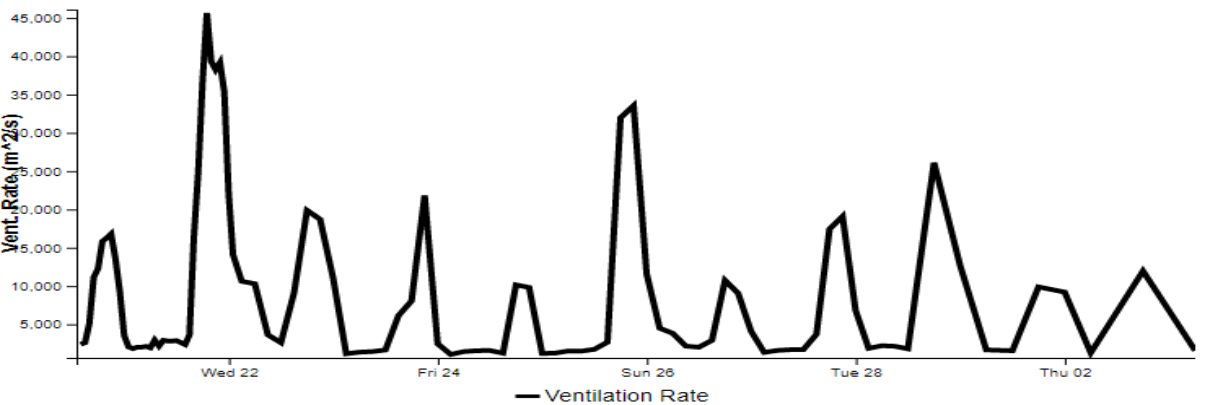
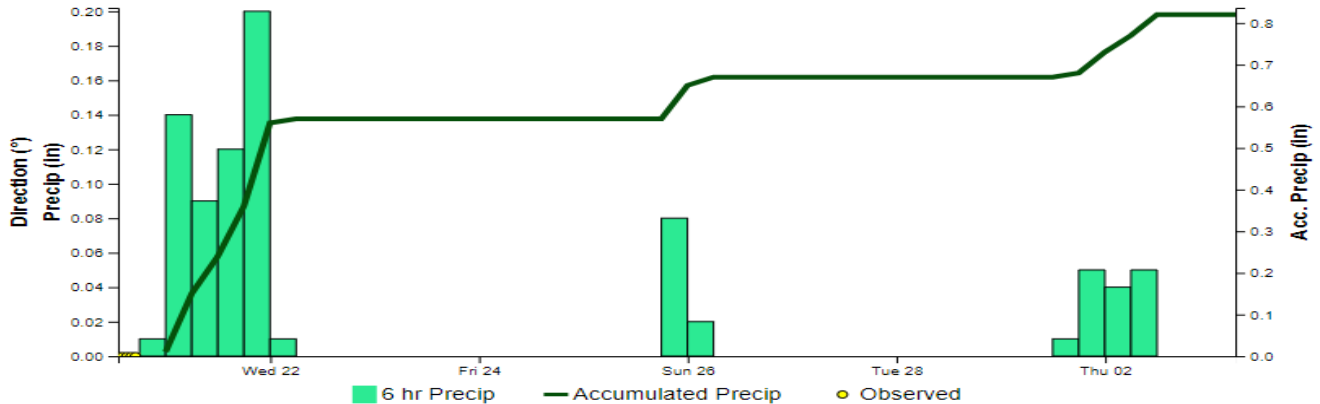
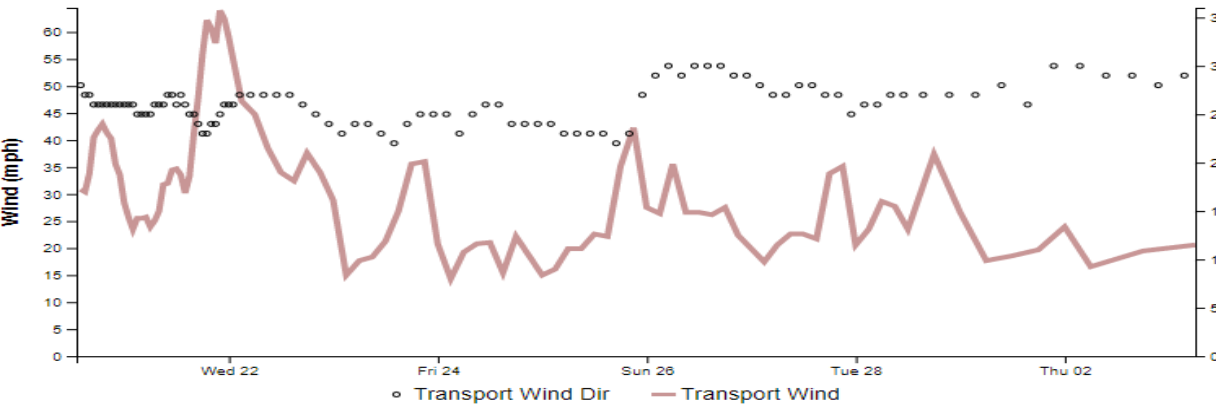
Map showing the user defined area (red outline) and forecast grids (blue squares) used in the forecast. The area is centered around Ruidoso, NM. The map includes controls for zooming (+/-) and navigation (arrow). The legend indicates that the red outline represents the 'User Defined Area' and the blue squares represent 'Grids Used in Forecast'. Below the map are buttons for 'Get an Area Forecast' and 'Clear Map'.

Hermits Peak-Calf Canyon (Gascon, NM) ENSEMBLE MODEL Forecast

GSCN5

Tuesday 06 am undefined, February 21, 2023

Box whiskers: 10th, 25th, 50th, 75th, & 90th

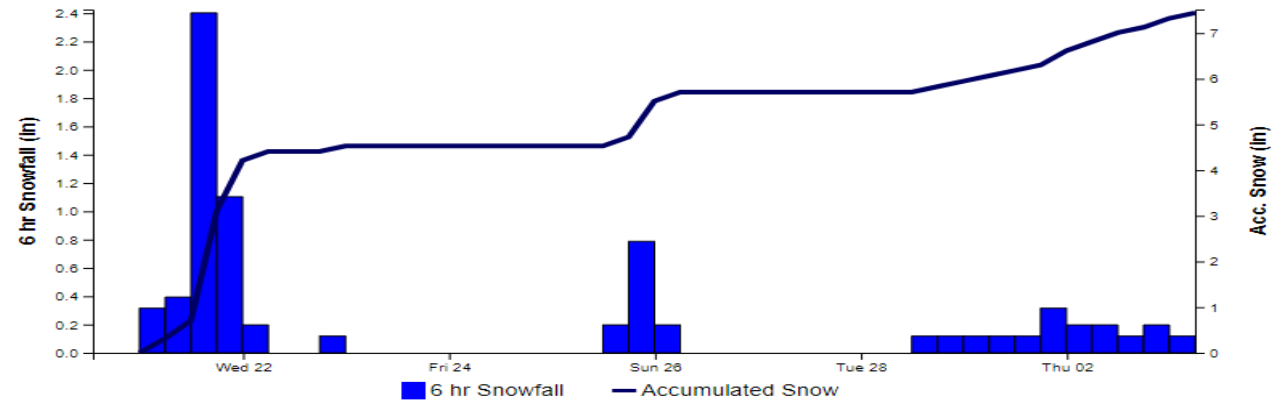
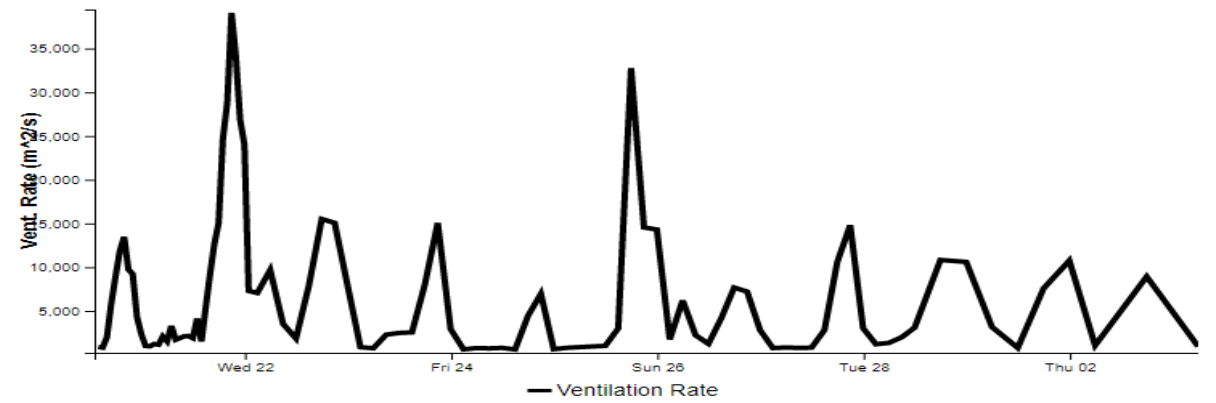
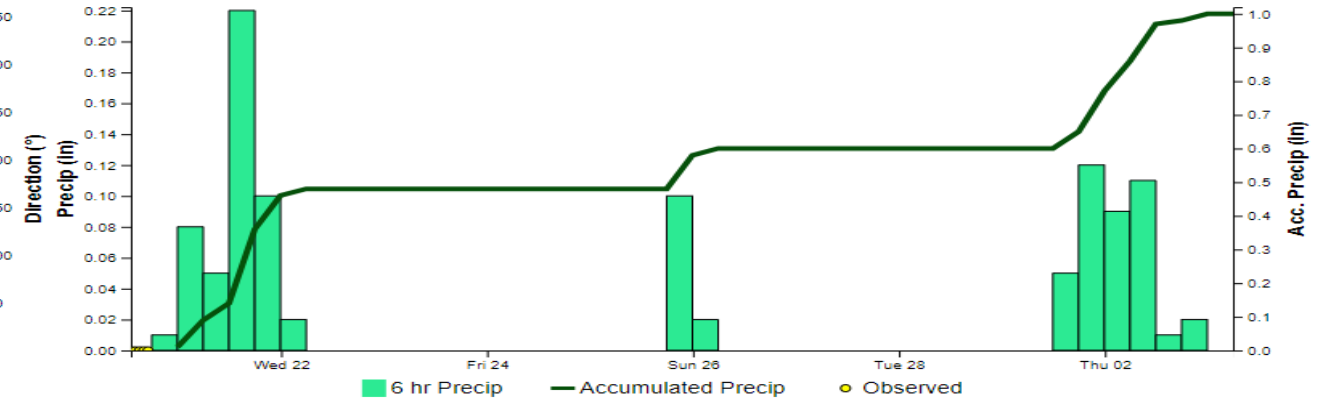
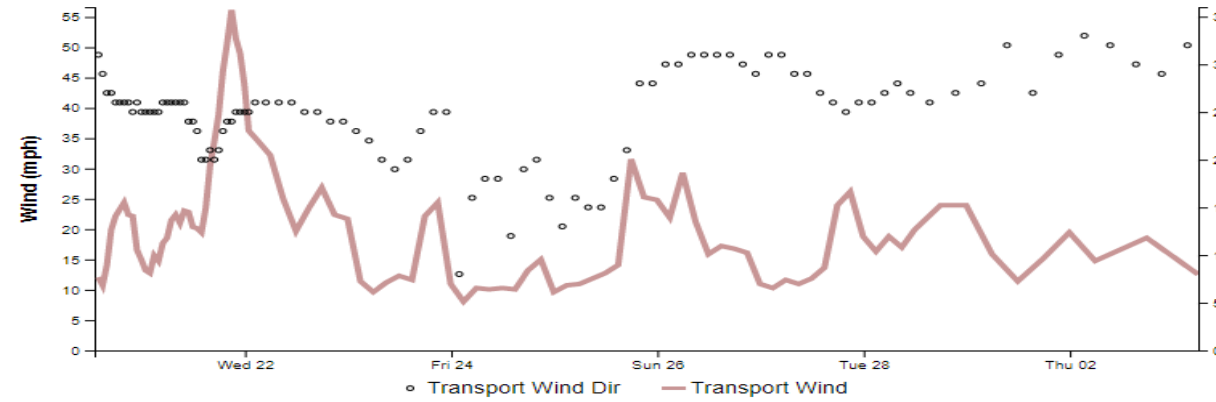


Jemez RAWS (Cerro Pelado) ENSEMBLE MODEL Forecast

JESN5

Tuesday 06 am undefined, February 21, 2023

Box whiskers: 10th, 25th, 50th, 75th, & 90th

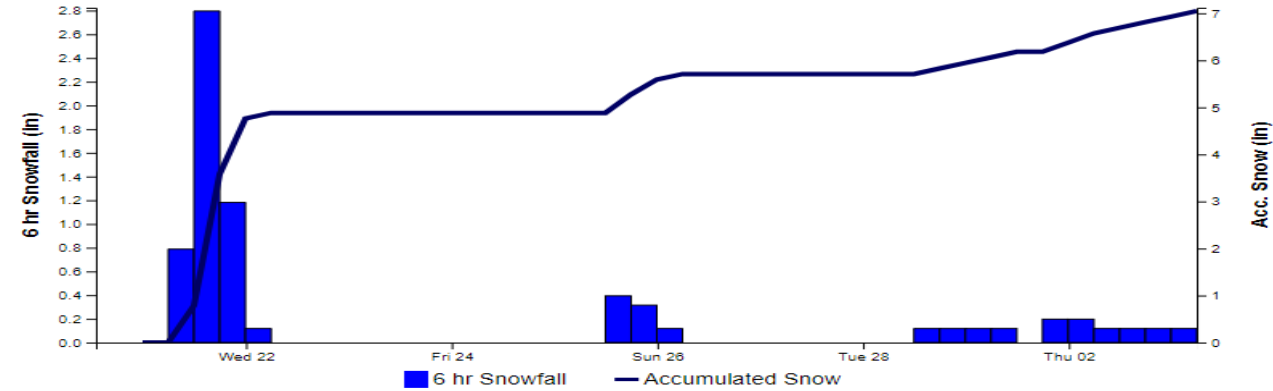
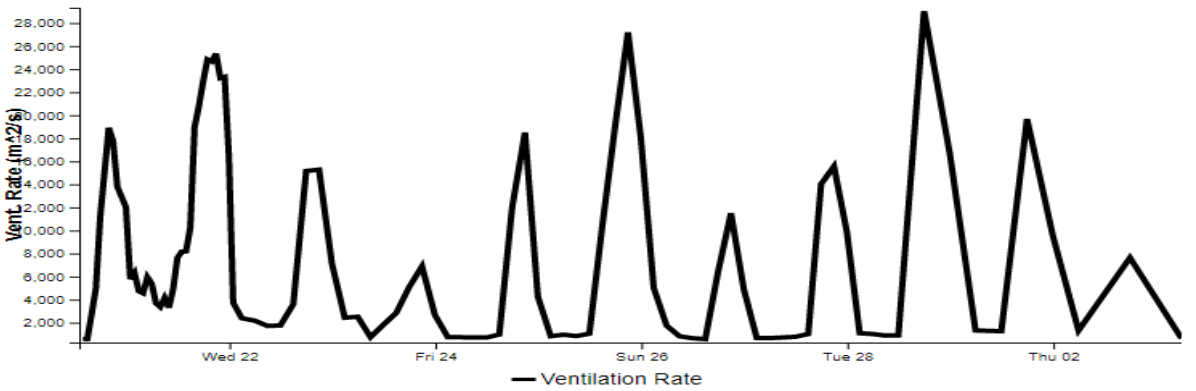
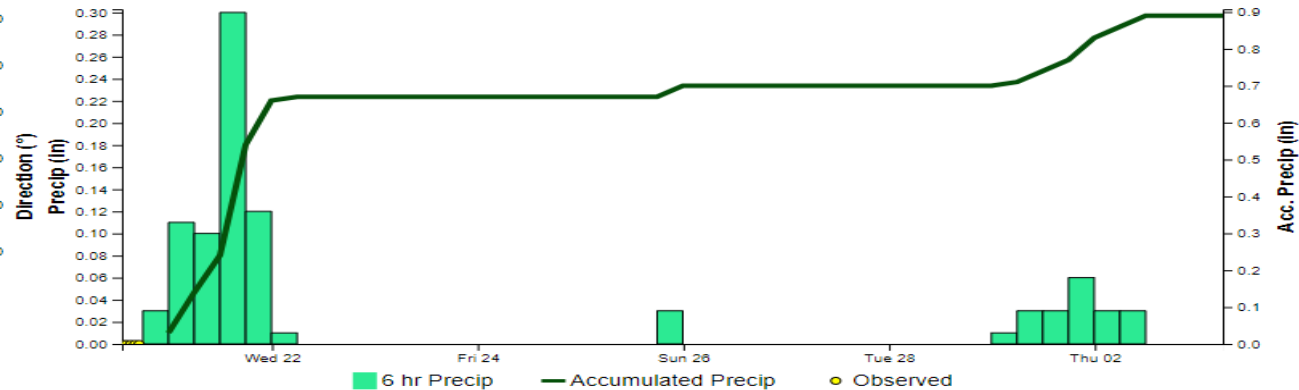
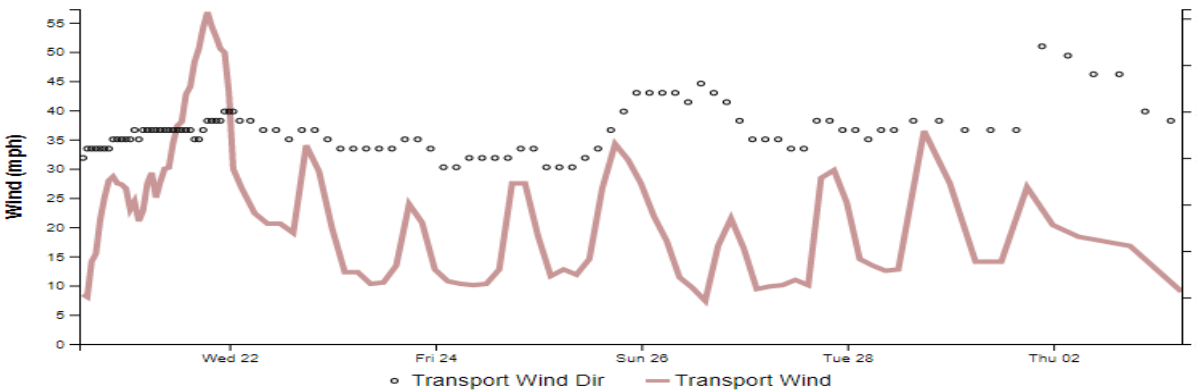


Beaverhead RAWS (Black) ENSEMBLE MODEL Forecast

BVRN5

Tuesday 06 am undefined, February 21, 2023

Box whiskers: 10th, 25th, 50th, 75th, & 90th



Smokey Bear RAWS (McBride) ENSEMBLE MODEL Forecast

COPN5

Tuesday 06 am undefined, February 21, 2023

Box whiskers: 10th, 25th, 50th, 75th, & 90th

