


A photograph of a forest during autumn. The foreground and midground are filled with trees that have bright yellow, round leaves. The trunks of these trees are light-colored, possibly birch. In the background, there are darker green evergreen trees. A person wearing sunglasses and a dark jacket is sitting on the ground in the lower right quadrant, leaning against a tree trunk. The ground is covered with fallen leaves and branches. An orange banner with white text is overlaid in the center of the image.

Ellis reroute 2024

A joint project by:



A photograph of two hikers on a dirt trail. The hiker in the foreground is wearing a red shirt, blue jeans, a yellow hard hat, and sunglasses, and has a large tan backpack with a blue bag and a wooden pole. The hiker in the background is wearing a dark jacket and tan pants. The trail is surrounded by tall, dry grasses and a forest of evergreen and deciduous trees. In the distance, a hillside is covered in trees and has several tall communication towers. The sky is blue with some light clouds. An orange banner with white text is overlaid on the image.

July 18th to October 3rd 2024

12 Thursdays:

DAY	DATE	segment(s)	FOSM	SRD	TOTAL
1	7/18/2024	#6	11	5	16
2	7/25/2024	#6	12	3	15
3	8/1/2024	#6	10	2	12
4	8/8/2024	#5	11	1	12
5	8/15/2024	#5	12	3	15
6	8/22/2024	#4	10	3	13
7	8/29/2024	#3	11	3	14
8	9/5/2024	#2	13	3	16
9	9/12/2024	#1	10	0	10
10	9/19/2024	#7	9	2	11
11	9/26/2024	#7	10	0	10
12	10/3/2024	#8, #9	10	3	13
		TOTAL	129	28	157

Ellis trail is 10,613 ft (2.01 mi) long
from Crest Rd to 10K intersection

→ 4,325 ft of new trail was built ←

→ 41% of Ellis was rerouted ←

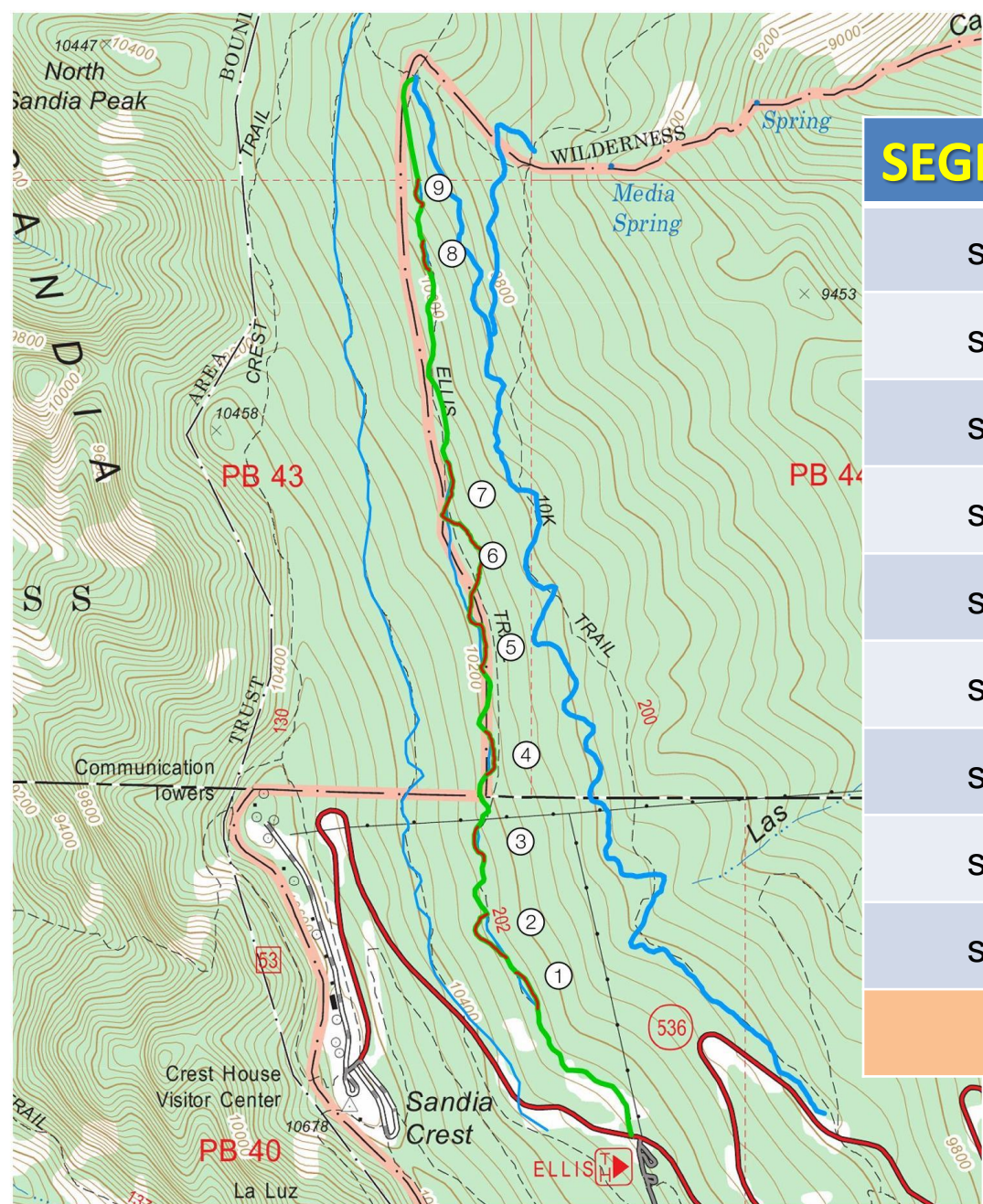


OLD TRAIL

NEW TRAIL

SUMMARY

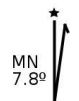

total work days.....12 days
total # feet of new trail built.....4,325 ft
average # feet built per day.....360 ft
total #volunteers.....22
average # volunteers per day.....11
total # of volunteer days.....129 days
average # feet built per worker per day.....28 ft
percentage of Ellis trail rerouted....41%



SEGMENT LENGTHS

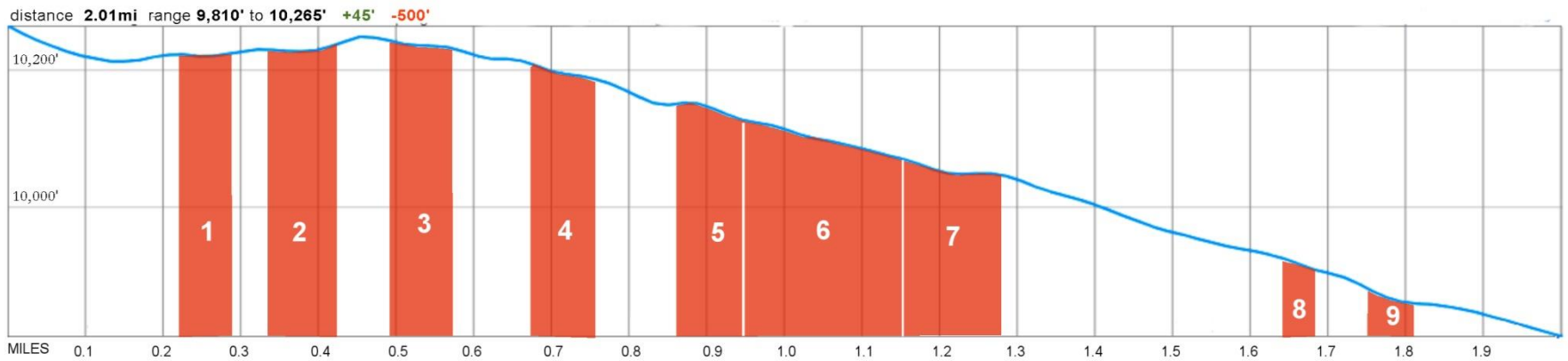
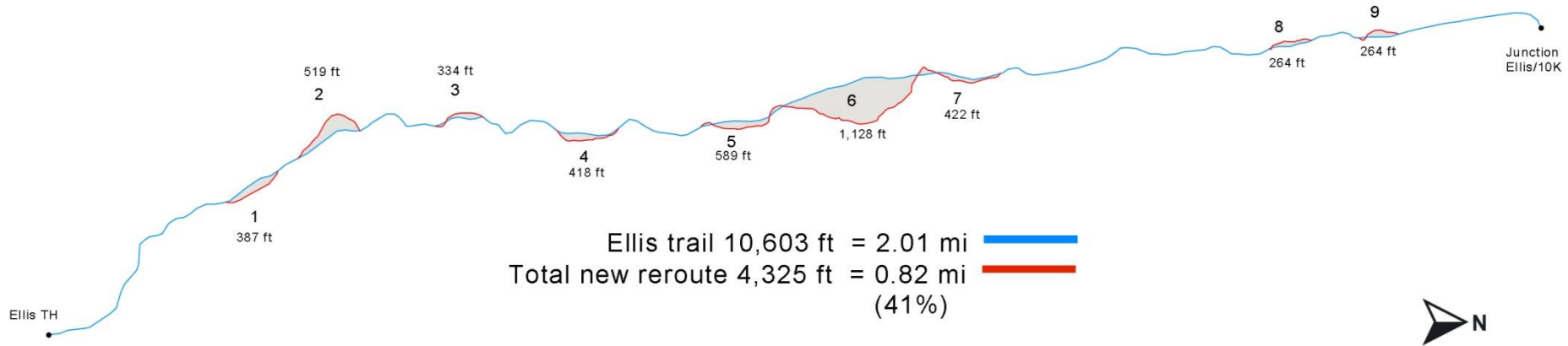
segment #9	264 ft
segment #8	264 ft
segment #7	422 ft
segment #6	1,128 ft
segment #5	589 ft
segment #4	418 ft
segment #3	334 ft
segment #2	519 ft
segment #1	387 ft
TOTAL	4,325 ft

Mercator Projection
 WGS84
 UTM Zone 13S
 Scale 1:13289
 1 inch = 1107 feet







Google map showing relationship of Ellis to Crest Rd., Survey, 10K , and Osha




Breakdown of 9 segments from Ellis TH to Junction 10K

22 FOSM volunteers [days]

- Laura Leon [11]
- Luis Cuadros [11]
- Mike Madden [10]
- Rich Fagioli [10]
- Byron Garner [9]
- Claudia Bergsohn [9]
- Eric Russell [9]
- Jim Houle [9]
- Bill Perkins [8]
- Eric Messerschmidt [6]
- John Braly [6]
- Bruce Hansche [5]
- Scott Sunde [5]
- Steve Roholt [4]
- Mackenzie Gibbs [3]
- Rich Feddersen [3]
- Becky Levinson [2]
- Cleve Sharp [2]
- John Cooper [2]
- Roland Stumpf [2]
- Bill Perkins [1]
- Susan Gregory [1]





Sandia Ranger District

- Canyon Young
- Jen Medina-Grey
- Dorothy
- Zay
- Chris



LUNCHTIME!



